


PUGLIA BIKE DESTINATION

GUIDE TO
ROUTES




GARGANO



DAUNIA



BARI AND MURGLIA



SOUTH OF PUGLIA



Politecnico
di Bari



AVVISO REGIONALE SVILUPPO E TI TO
GALVANO ECOSISTEMES DEL TERRITORIO



REGIONE
PUGLIA



Promozione



ANCI
PUGLIA



FCI
FEDERAZIONE
CICLISTICA
ITALIANA

"Cycling in Puglia is even more extraordinary: this is the ambitious goal we intend to communicate and that we are building alongside municipalities, associations, and operators, also through constant support for sports-related initiatives. A path that will allow us on one hand to promote the inland areas of our region and the wonderful landscapes they offer, and on the other hand to think about defining the standards to be guaranteed to travelers who come to Puglia to experience bike tours."

This digital guide has been compiled with the intention of providing the cycle tourist with some useful information to guide them in appreciating and visiting one of the most beautiful and suggestive areas of the Italian peninsula, which still preserves its natural beauties intact: lush woods, citrus groves, long stretches of sandy beaches and beautiful cliffs that descend sheer to the shallow depths of the clear and calm sea.

Made by: **Elio SANNICANDRO**
General Manager
ASSET



Gianfranco LOPANE
Tourism Councillor
Regione Puglia



Giuseppe GAROFALO
Mobility and
Transport Manager
ASSET

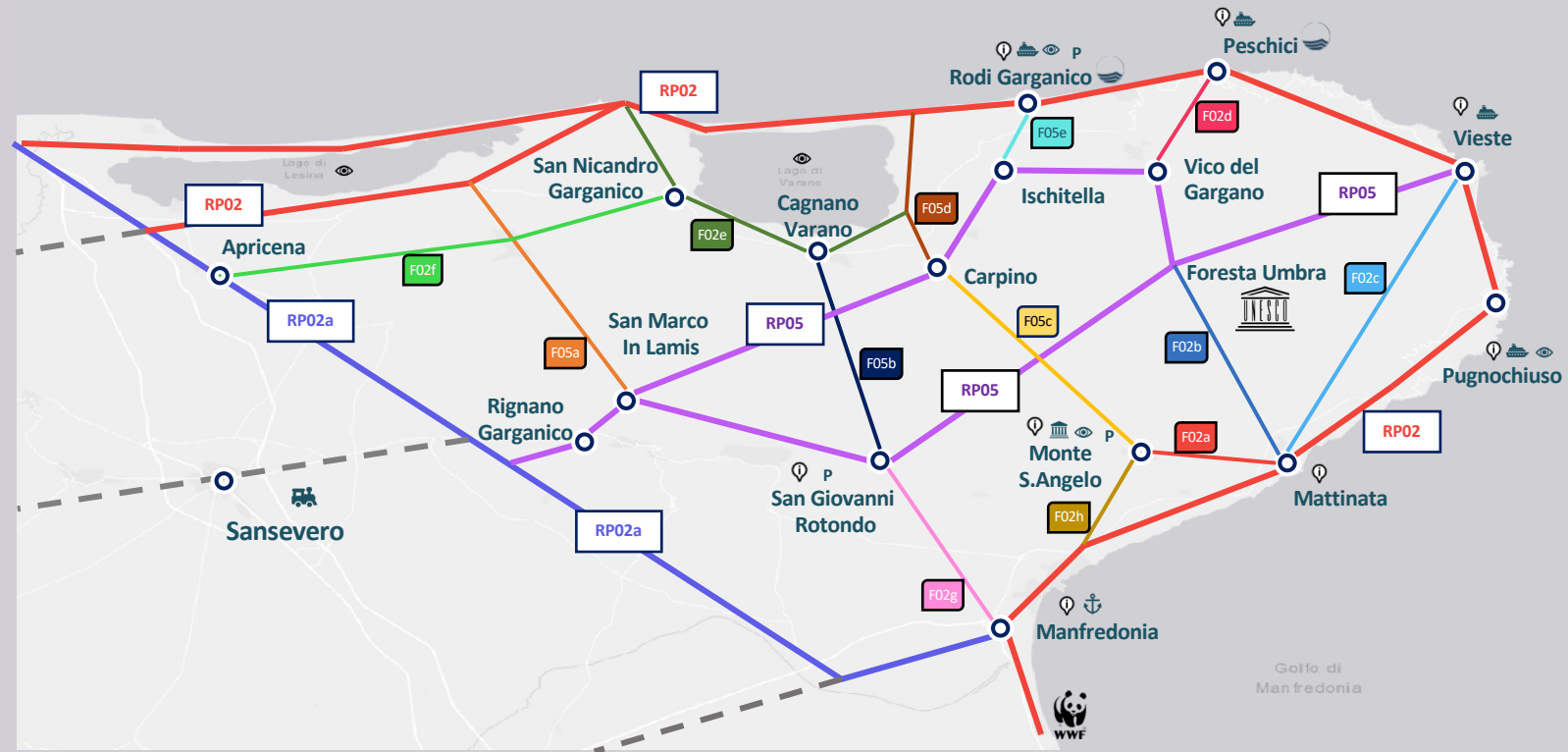
Tommaso DEPALMA
Coordinator CTS
Anci Puglia



Fulvio MORGESE
PhD student
Polytechnic of Bari
and CTS Anci Puglia

GARGANO

The bicycle is a way to harmonize life with time and space, it is going and being within still human measures
SERGIO ZAVOLI



F02a

Monte Sant'Angelo – Mattinata

26 km – 800 m height difference

★★☆ Medium level



MONTE SANT'ANGELO, its altitude is about 800 m above sea level. It is a terrace overlooking the sea, from which one can admire the panorama of Manfredonia and the entire gulf. It is interesting to visit the Basilica of St. Michael, in front of which the Angevin Bell Tower (1274) with its characteristic geometric shape stands. Inside the church the statue of St. Michael attributed to Sansovino (1507).

Cagnano Varano – San Nicola Varano

24 km – 300 m height difference

★★☆ Easy level

F02e



LAGO DI VARANO, with its 60.5 km² surface area, is the largest lake in southern Italy, it is located along the northern coast of the Gargano promontory. The picturesque lake is separated from the sea by a long narrow strip of sand.

F02b

Mattinata – Foresta Umbra

10 km – 600 m height difference

★★★ Hard level



BAIA DI MATTINATA is so called because in its centre there is Mattinata, a tiny white village amidst the green, rising halfway up a large valley. Olive trees are the dominant note. The bay is closed to the south by Mount Saraceno. Some archaeological excavations have ascertained the presence of Saracen Tombs.

San Nicandro Garganico – Apricena

27 km – 400 m dislivello +

★★☆ Livello facile

F02f



Among the various centers in northern Gargano there are Apricena (13,005 inhabitants in 1961) and San Nicandro (17,270 inhabitants in 1961), whose history is linked to Frederick II, who had a built many castles for his temporary stay during hunting recreations.

F02c

Mattinata - Vieste (Valico Del Lupo)

44 km - 650 m height difference

★★☆ Easy level



VIESTE, formerly called Apeneste, is about 100 km away from Foggia. Its ancient origin is evidenced by remnants of past history. There are important monuments like the Castle built by Frederick II in 1240 and the 13th-century Cathedral, rich of artworks. There are also natural beauties: in its sea, in front of the Castle, the Pizzomunno stack soars its white mass towards the blue sky.

Manfredonia – S. Giovanni Rotondo

18km – 600 m dislivello +

★★☆ Livello medio

F02g



S. GIOVANNI ROTONDO is the town that hosted Padre Pio, the friar who received the stigmata, who was born in Pietrelcina and died in San Giovanni. There we find the shrine dedicated to him and inside there is the tabernacle made by Floriano Bodini, carved from a single 40-quintal boulder of lava rock from Etna.

F02d

Peschici – Vico del Gargano

8 km – 380 m height difference

★★★ Hard level



PESCHICI, a characteristic village grouped on a rocky spur, Peschici faces the sea with its low calcined houses covered with oriental-style domes.

Manfredonia - Monte Sant'Angelo

12 km – 650 m dislivello +

★★★ Livello difficile

F02h



MANFREDONIA, a pretty town to which a Swabian castle gives a historical character, a crowded beach a worldly note, companies an industrial feel.

F05a

San Marco in Lamis – Lago di Lesina

28 km – 800 m height difference

★★☆ Medium level



S. MARCO IN LAMIS is a populous agricultural center nestled in a basin, near the Convent of St. Matthew, in a beautiful position on an isolated knoll. Built at the time of the Lombards in the 6th century, it soon became an important Benedictine center. The building still retains its late medieval exterior structures and floor plan.

Rodi – Ischitella

5 km – 100 m dislivello +

★★☆ Livello facile

F05e



RODI GARGANICO is a village on a small promontory on which sides there are, on one side, rocks and deep sea and on the other one, a sandy shore connecting Rodi and San Menaio. Inland there is a forest of pine trees, whose scent reaches the sea.

F05b

San Giovanni Rotondo – Cagnano Varano

15 km – 500 m height difference

★★☆ Medium level



CAGNANO VARANO, town that dominates the Lake Varano from a naturalistic point of view. Interesting the cave of San Michele and numerous archaeological sites.

BICITALIA 6 – CICLOVIA ADRIATICA

RP02



PUGNO CHIUSO, one of the most beautiful locations in the Gargano. The charm comes above all from the admirable fusion that has occurred between nature and modern facilities. In fact, hotel complexes, tennis courts, swimming pools and everything modern have sprung up here.

F05c

Monte Sant'Angelo - Carpino

20 km – 600 m height difference

★★☆ Medium level



CARPINO is part of the Gargano mountain community with more than 3,000 inhabitants, known for olive oil and fava bean production and home of the famous event dedicated to the rediscovery, preservation and promotion of Italian folk music.

BICITALIA 6 – CICLOVIA ADRIATICA

(VARIANT OF TAVOLIERE)

RP02a



TAVOLIERE, vast flat territory overlooking the Gulf of Manfredonia with the presence of small lakes, ponds and marshes, as well as modest elevations. This extensive plain bordered by the Monti Dauni is rich in archaeological sites. Today it is intensely cultivated for the production of excellent oils and fine wines.

F05d

Carpino – Foce Varano

14 km – 230 m height difference

★☆☆ Easy level



FOCE, hamlet of Ischitella, a place of special interest that has numerous tourist attractions, museums and small tours and mini-cruises.

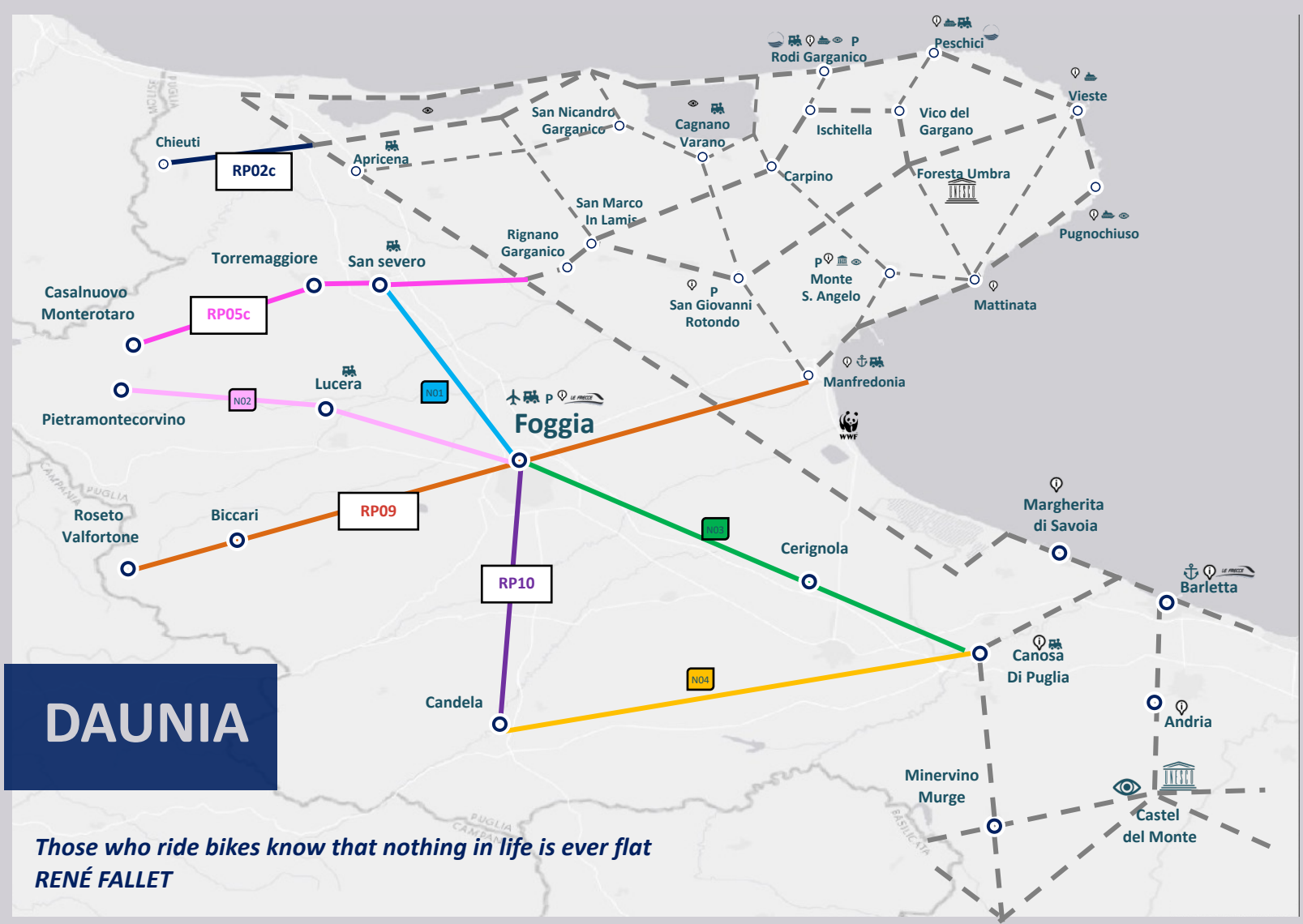
BICITALIA 11 – CICLOVIA DEGLI APPENNINI

(VARIANT GARGANO)

RP05



FORESTA UMBRA, (11,000 ha) shows a lushness without comparison and the intertwining of branches is so thick that sunlight barely penetrates it and in broad daylight one has the impression of being enveloped in pale twilight. The Gargano Mountains were once covered with a magnificent forest that, although much reduced today, still occupies a vast area.



DAUNIA

Those who ride bikes know that nothing in life is ever flat
RENÉ FALLET

N01



SAN SEVERO, built in the Middle Ages around a Benedictine abbey and already an active commercial and military centre under the Normans. Towards the end of the 16th century, it had a perimeter of over a mile, mostly fortified by powerful walls, and had a population of about 5,000 inhabitants, who were, however, severely decimated by a violent earthquake in 1627, followed by two others of lesser intensity (1638-1688). However, the fertility of its territory and its location restored its vigour and momentum, and by the beginning of the 19th century it already had around 16,000 inhabitants.

San Severo - Foggia

35 km – 100 m height difference

★☆☆ Easy level

N02



LUCERA, everywhere you can breathe history and art: the Roman Amphitheatre; the Castle of Frederick II; the city walls ordered by Charles II of Anjou. And it is beautiful to admire refined palaces open to hospitality and imposing churches such as the Sanctuary of San Francesco Fasani with its beautiful portal and a large rose window; the 14th century Cathedral of the Assumption with a 15th century crucifix; the collection of coins and the statue 'Venus Marina'.

Foggia - Pietramontecorvino

47 km – 610 m height difference

★★☆ Medium level

N03



CERIGNOLA, of ancient origin, stands on a small hill where the view sweeps over the vast plain. In the 18th century, the 1731 earthquake destroyed the oldest part of the town, gathered at the foot of the Ducal Palace. Its recent development is a reflection of the agricultural transformation of the municipal area.

Foggia - Canosa

73 km - 300 m height difference

★★☆ Medium level

N04



CANOSA DI PUGLIA, nicknamed Little Rome because of its seven hills, is rich in important historical finds. The 1080 Cathedral of San Sabino houses the bishop's chair signed by Romualdo and the Tomb of Boemondo. The Lagrasta Hypogea are 3 with decorated and frescoed rooms, rooms excavated in calcarenite and carved scenes in relief from the 4th-3rd century BC.

Canosa – Candela

63 km – 635 m height difference

★★☆ Medium level

RP02c



The ancient centre is dominated by the imposing cathedral and the elegant 13th-century bishop's palace, but the real treasure of **LESINA**, just a stone's throw from the Gargano National Park, is its natural heritage, stretching across the green sandy dunes covered in Mediterranean maquis, protected in the lake nature reserve and the Lipu oasis. Don't miss the Nature Museum, and the remains of the Abbey of Santa Maria di Ripalta, near the Fortore River.

Lesina - Chieuti

20 km – 300 m height difference

★★☆ Medium level

RP05c



SAN SEVERO, A walk in the centre is an opportunity to discover the elegant Giuseppe Verdi Municipal Theatre, ancient residences such as the 18th-century Palazzo dei Celestini, seat of the City Hall, and imposing Romanesque and Baroque churches: the Cathedral and its 18th-century organ, the altar of the Sanctuary of Maria SS. del Soccorso, the paintings of the Church of San Nicola with its 18th-century stuccoes and the Church of San Severino.

BITETTO – MATERA

58 km – 700 m height difference

★★☆ Medium level

RP09



The National Archaeological Museum occupies six rooms of the Swabian-Angevin Castle of **MANFREDONIA**, with its cylindrical towers and an collection of Daunian stelae, dating back to the 7th-6th centuries BC. Near the medieval village of **BICCARI**, the natural area of Lake Pescara, Monte Cornacchia (1151m). **ROSETO VALFORTORE** is the town of stonemasons with original portals, columns and bas-reliefs, but also the town of honey and truffles.

Manfredonia – Biccari - Roseto Val Fortore

75 km – 1165 m height difference

★★★ Hard level

RP10



In **FOGGIA**, one can observe the change in social and economic life in Italy's greatest plain, after the new Po Valley: the Tavoliere. Thanks to land reclamation and recent agrarian and land transformation works, the Tavoliere de lost today the appearance of a steppe crossed by sheep-tracks, turning into a plain where vine cultivations, orchards and expanses of wheat and fodder stand out.

Foggia - Candela

45km – 440 m height difference

★★☆ Medium level

BARI AND MURGIA

Life is like riding a bicycle, to stay balanced you must keep moving
ALBERT EINSTEIN



RP01

EUROVELO 5 - BICITALIA 3 - CICLOVIA FRANCIGENA

83 km – 330 m height difference

★☆☆ Easy level



The cycle route differs from the Via Francigena for walkers: while the latter follows the Via Traiana, the former is inspired by the Via Appia Antica, which passed through Taranto. The route runs mainly on roads with little traffic, except in and out of Taranto where care is advised

RP02

BICITALIA 6 – CICLOVIA ADRIATICA

200 km – 500 m height difference

★☆☆ Easy level



The Adriatic coast is the protagonist from Bari southwards, along bays with crystal-clear water, to be breathed unhurriedly. Beyond the brand-new seafront promenade of Mola di Bari, one encounters several trulli reflected in the thousand shades of blue of the sea. Having reached the centre of Polignano a Mare overlooking the Adriatic to the Modugno's melodies, we head straight for the seafront of Monopoli.

RP04

BICITALIA 10 - CICLOVIA DEI BORBONI (20% OFFROAD)

100 km – 1000 m height difference

★★☆ Medium level



Castel del Monte, a Unesco World Heritage Site, retains a mysterious octagonal shape that, seen from above, recalls the crown of the Stupor Mundi, the very name given to Frederick II of Swabia. Inside the castle are curiosities and mythological creatures carved in stone.

RP04a

BITETTO – MATERA

58 km – 700 m height difference

★★☆ Medium level



Altamura boasts one of the most beautiful cathedrals in southern Italy, among the four Palatine churches in Puglia. To welcome the traveller, the scent of bread, which is a living tradition here.

RP08

CICLOVIA MONOPOLI - ALBEROBELLO

30 km - 600 m height difference

★★☆ Medium level



After a few wheel turns from Monopoli, the most important speleological complex in Italy is worth a visit: the Grotte di Castellana. The ascent of the Murgia from here is quite gentle and leads to the narrow streets, a fairytale setting punctuated by the typical trulli, accompany the cyclist through the white alleyways of Alberobello, a Unesco World Heritage site.

RP11

CICLOVIA VALLE DELL'OFANTO

18km – 600 m height difference

★★☆ Medium level



The slope bordering the lands of Lucania, on the rural outskirts of Apulia, offers a close view of the beautiful village of Minervino Murge, the 'Balcony of Apulia'.

B02b

MOLFETTA - POGGIORSINI

66 km – 800 m height difference

★★☆ Medium level



Molfetta's lighthouse is among the oldest in the Adriatic and its port, populated by fishing boats, reflects an important fishing centre and the seafaring religiosity that permeates the town. Strolling along the seafront is an opportunity to taste an excellent fish soup

B02c

POLIGNANO – GIOIA DEL COLLE - MATERA

72 km – 600 m height difference

★★☆ Medium level



Conversano and Turi, two great little treasures, from the walks through the narrow streets to the castle with its characteristic cylindrical tower. Embracing them is a panorama of olive trees, almond trees and expanses of cherry trees, from which the exquisite 'ferrovia' cherries are born.

RP03

BICIALIA 11 - CICLOVIA AQP

★★☆ 80% offroad



The Pugliese Aqueduct, a hydraulic engineering work of extraordinary geographical, historical, social and technical significance, still considered one of the most important in the world. The long route runs along a track, part of which already exists and can be travelled on two-wheeled and pedal-powered vehicles, and is only waiting to be completed.

BARI – CASTELLAN. MARINA (grandfondo dei 2 mari)

85 km – 540 m height difference

★☆☆ Easy level

RP03a



The salubrious air, the immense Aleppo pine forests and the crystal clear sea make Castellaneta Marina one of the most wonderful coastal resorts. It identifies the marina of Castellaneta town surrounded for two-thirds by a protected oasis of over 400 hectares.

B04

GRUMO – FORESTA MERCADANTE - SANTERAMO

30 km – 500 m height difference

★★☆ Medium level



The Murgia steppe and villages perched on ancient canyons. We cycle through the Alta Murgia National Park Murgia: a rugged, barren and boundless territory. An ideal place also, and above all, for mountain bike lovers.

EGNAZIA - FASANO

27 km – 600 m height difference

★★☆ Medium level

B03b



Ironically, the 'lungomare' is the panoramic street from which one can admire the perspective façade with the 'cummerse' (sloping roofs typical of the place). Locorotondo, among the most beautiful villages in Italy along with Cisternino, hosts the prestigious LOCUS and VIVA music festivals every year.

B11

CICLOVIA CANOSA - GRAVINA

50 km – 500 m height difference

★★☆ Medium level



We continue through almost lunar landscapes, which change colour with each season of the year and deserve to be admired every time. After 50 km you reach Gravina in Puglia, perched on an imposing canyon. Gravina in Puglia is part of the network of municipalities committed to improving the quality of life for inhabitants and visitors, through the Slow Food network.

BARLETTA – CASTEL DEL MONTE – SAN MAGNO

44 km – 600 m height difference

★★☆ Medium level

B02a



From sea level, the road climbs slowly and smoothly. At 540 metres above sea level, on one of the highest hills of the Alta Murgia, stands majestic Castel del Monte, an enigmatic fortress strongly desired by Frederick II of Swabia and one of the most famous symbols of Apulia.

B02d

CASAMASSIMA - LATERZA

50 km – 460 m height difference

★★☆ Medium level



Laterza has been an original centre of ceramic activity since the earliest times. The production of majolica is distinguished by its elegant colouring, predominantly turquoise on white glaze with sober interventions of yellow and green.

ALBEROBELLO – MASSAFRA

34 km – 330 m height difference

★☆☆ Easy level

B03a



For the vastness and beauty of its rocky complexes, Massafra is also called the 'Tebaide of Italy'. Situated inland north of Taranto, the town is furrowed by a series of suggestive ravines and blades of karstic origin. The Gravina di San Marco in particular divides the town into two parts connected by bridges and crossings that provide enchanting scenery.

S01a

Laterza – Martina Franca

70 km – 850 m height difference

★★☆ Medium level



LATERZA, for a breathtaking rock and nature excursion, meet at Oasi Lipu di Gravina di Laterz. Here you can discover one of the Special Protection Area for birds, with rare species of Mediterranean vegetation and ancient forests of fragri trees. Before leaving, buy the big famous bread "pane di Laterza", cooked in ancient brick ovens and stop for dinner in one of the many butchers with a stove.

Torre S. Sabina – S. Pietro in Bevagna

72 km – 370 m height difference

★☆☆ Easy level

S02a



SAN PIETRO IN BEVAGNA, take a dip in the freezing water at the mouth of the river Chidro, which originates from a deep underwater crater and ending up in the sea. Just a few meters ahead and you will bump into an authentic tower dating from 1570 in the shape of a priest's hat (octagonal star), leaning against the church of San Pietro dating from 1900.

S01b

Martina Franca – Mesagne

60 km – 300 m height difference

★☆☆ Easy level



MARTINA FRANCA, it is known and appreciated since 1700, at the times of the Kingdom of Naples. Since 2000 is Presidio Slow Food. You choose the best pork, it's left to marinate in "cooked wine", it's flavored with herbs of the "Murgia dei trulli", then it gets stuffed into natural casings and left there for about 15 days. Then it is smoked and left to age for 3 months.

Brindisi – Porto Cesareo

50 km – 120 m height difference

★☆☆ Easy level

S02b



BRINDISI, has two castles: the Castello Alfonsino or "di Mare" on St. Andrea island and the Castello Svevo or "di Terra". The first one was built on behalf of Alfonso d'Aragona in 1445 and consists of a fortress in red carparo stone which was a military base for the garrisons.

S01c

Mesagne – Lecce

45 km – 77 m height difference

★★☆☆ Easy level



MESAGNE, Roberto il Guiscardo built this very beautiful Castle in 1062. In 1600 it was changed into a baronial mansion and today it contains the Museo del Territorio "Ugo Granafel", with examples of the Messapian culture. The old town by entering the Porta Grande, you will see a tangle of narrow streets and piazzas lined with palaces, emblems, balconies and portals.

Lecce – S. Maria di Leuca

84km – 280 m height difference

★☆☆ Easy level

S02c



You are in the heart of LECCE, one of the most elegant parts of the city, where different architectural styles live together in perfect harmony. From the Roman Amphitheatre, to the Column of St. Oronzo, brought here in honour of the saint once marking the end of the via Appia in Brindisi. The Sedile, which mixes the Gothic pointed arches with the renaissance loggia, palaces of the 1920's and the Church of Santa Maria delle Grazie in the classical style.

S01d

Lecce – Torre dell'Orso

33 km – 56 m height difference

★☆☆ Easy level



ROCA VECCHIA, dive into the emerald sea lapping against the Grotta della Poesia and the walls of Poesia Piccola where you will find symbols and inscriptions from the prehistoric age to the second century B.C. Visit the archeological site with layers ranging from the Middle Bronze Age to the Renaissance, with messapian and medieval ruins.

Gallipoli - Castro

43 km – 220 m height difference

★☆☆ Easy level

S02d



GALLIPOLI, A trendy destination loved by the youth for its beautiful beaches and fashionable beach bars from Lido Pizzo to Punta della Suina and up to Baia Verde. Admire the sunset that turns the sea pink, the Castello Angioino and noble palaces and churches along the Riviera Nazario Sauro. Then walk through the old town alleys and discover fascinating mansions open for guests, the underground oil press and the magnificent Cattedrale di Sant'Agata.

S03a



Taranto – Ginosa Marina
41 km – 100 m height difference
★☆☆☆ Easy level

GINOSA MARINA, is a seaside resort in the Ionian arch of Taranto, part of the municipality of Ginosa. Its inhabitants are called 'marinesi', as a distinction from the inhabitants of Ginosa town. For the quality of its sea and sandy beaches, Marina di Ginosa is the Blue Flag. Lake Salinella on the border between Apulia and Basilicata, the final stretch of the Bradano river, is a place where numerous migratory species stop and birdwatching is possible here.

RP01



EUROVELO 5 - BICITALIA 3 - CICLOVIA FRANCIGENA

76 km – 200 m height difference

★☆☆☆ Easy level

MANDURIA, An ancient Messapic city surrounded by impressive megalithic walls, which can be observed in the Parco Archeologico, one of the largest in Italy. The Fonte Pliniano, a place mentioned in Pliny the Elders "Historia Naturalis". It's a huge natural cave inside of which there's a water spring whose level remains constant thanks to the principle of communicating vessels the principle of communicating vessels.

RP02



BICITALIA 6 - CICLOVIA ADRIATICA

The ADRIATIC COASTAL road to Brindisi, passes through Otranto and offers breathtaking views, especially in springtime when anemones, poppies and wild orchids are in full bloom. There's a hidden Salento made of underground monuments, early Christian churches, caves and underground presses. Then there's the visible Salento, distinguished by coastal towers and colombaie, doimens and menhirs making this peninsula the largest megalithic garden in Europe.

RP03



**BICITALIA 11 - CICLOVIA AQP
MART. FRANCA – S.MARIA DI LEUCA**

80% offroad

S.MARIA DI LEUCA, here you can still breathe an ancient atmosphere with the octagonal lighthouse of 1864, the Basilica della Madonna de Finibus Terra, eclectic villas on the seafront in the Moorish, liberty, gothic and Arabic style. Go by boat to discover the many caves like the Grotta Porcinara and Grotta del Diavolo lying between the two headlands of Punta Meliso and Punta Ristola.

RP06a



**BICITALIA14 - CICLOVIA DEI TRE MARI
TARANTO – S.MARIA DI LEUCA**

TARANTO, Go over the Swing Bridge heading straight to the old town, where you will see the two Doric columns of the Greek temple and the Castel Sant'Angelo, known as Castello Aragonese. Excavations revealed that this Castle was built on earlier Greek, Byzantine and Norman-Swabian-Angevin constructions, but was later rebuilt in 1487-1492 by the will of Ferdinand of Aragon. You can see 4 round towers, walkways, tunnels and the Renaissance Chapel of St. Leonardo.

RP06b



CICLOVIA DEI TRE MARI - TORRE LAPILLO – LECCE (mare)

49 km – 150 m height difference

★☆☆☆ Easy level

LEVERANO, The small well-preserved centre, where everything is ancient whit its soaring. Torre Quadrata built by Frederick II, convent and Chiesa di Santa Maria delle Grazie. It's the city of flowers and wine, which is celebrated by a festival every year in November named Novello in festa.

RP06c



CICLOVIA DEI TRE MARI - S. CATERINA - OTRANTO

57 km – 170 m height difference

★☆☆☆ Easy level

OTRANTO, The easternmost Italian city, very charming with its historical centre, the Castello, the romanesque Cattedrale dell'Annunziata whose fascia is enriched by the splendid 15th century rose window with 16 rays. Inside you can admire the precious mosaic floor (12th century) by the monk Pantaleone, depicting the tree of life with scenes that mix the sacred and the profane.

RP07



CICLOVIA COSTA MERLATA – LOCOROTONDO

27 km – 600 m height difference

★☆☆☆ Medium level

Ironically, the 'lungomare' is the panoramic street from which one can admire the perspective façade with the 'cummerse' (sloping roofs typical of the place). Locorotondo, among the most beautiful villages in Italy along with Cisternino, hosts the prestigious LOCUS and VIVA music festivals every year.



Continue travelling

<https://www.viaggiareinpuglia.it/>



Visit

<https://www.regione.puglia.it/>

<http://asset.regione.puglia.it>

<http://www.poliba.it/>

<https://www.anci.puglia.it/>

<https://www.feder ciclismo.it/>



Contact us

tfi@asset.regione.puglia.it



SILVANUS

<https://silvanus-project.eu/>

This publication is funded with resources from the SILVANUS project, funded by the European Union.

The project aims to create a platform for sustainable and resilient forest management, with the purpose of combating the spread of forest fires, meeting the needs for efficient use of resources, and regenerating the landscape, providing protection against global fire threats.



Finanziato
dall'Unione europea